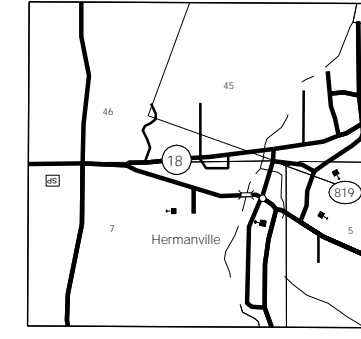
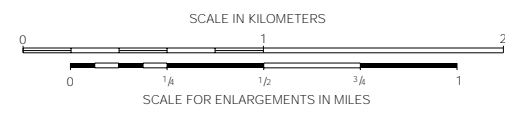


Inset A
T12N R2E



Inset B
T11N R4E

SCALE IN KILOMETERS

SCALE FOR ENLARGEMENTS IN MILES

SCALE IN KILOMETERS

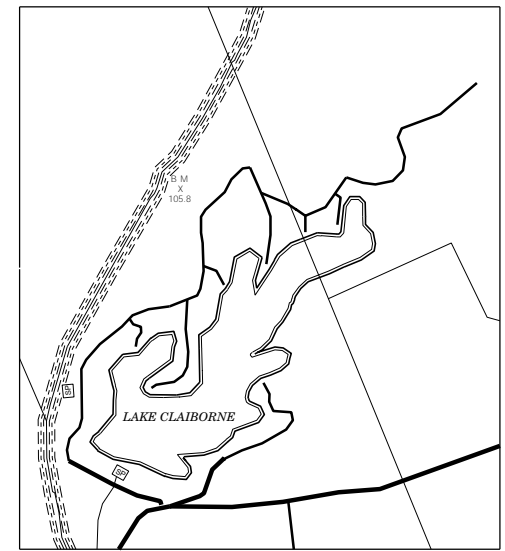
SCALE FOR ENLARGEMENTS IN MILES

SCALE IN KILOMETERS

SCALE FOR ENLARGEMENTS IN MILES

SCALE IN KILOMETERS

SCALE FOR ENLARGEMENTS IN MILES



Inset E
T12N R2E

MISSISSIPPI DEPARTMENT OF TRANSPORTATION
COPYRIGHT LICENSE AGREEMENT
With the purchase of this map, the Mississippi Department of Transportation grants you the right to use the copyrighted map as set forth below.
The map is owned by the Mississippi Department of Transportation and is protected by the United States copyright laws and international agreements. You are granted the right to use the map for personal or professional use only. You may not reproduce the map in any form or by any means, without the express written permission of the Mississippi Department of Transportation. Any reproduction of the map in any form or by any means, without the express written permission of the Mississippi Department of Transportation, is strictly prohibited and is subject to prosecution under federal and state laws.
This agreement is governed by the laws of the State of Mississippi, U.S. Federal Law, and U.S. International Treaties.
Should you have any questions concerning this agreement, please write: Mississippi Department of Transportation, Planning Division, Post Office Box 1800, Jackson, Mississippi 39201-1800.

LEGEND

- ROADS AND ROADWAY FEATURES**
 - UNIMPROVED ROAD
 - GRAVEL
 - PAVED ROAD
 - UNDIVIDED HIGHWAY
 - DIVIDED HIGHWAY
 - INTERSTATE SYSTEM
 - CITY STREETS
- HIGHWAY BRIDGES**
 - BRIDGE 50 FEET AND OVER
 - DRAWBRIDGE
 - FERRY (FREE OR TOLL)
 - HIGHWAY GRADE SEPARATION
 - HIGHWAY INTERCHANGE
- ROAD SYSTEM DESIGNATION**
 - INTERSTATE NUMBERED
 - U.S. NUMBERED
 - STATE NUMBERED
- RAILROADS**
 - RAILROAD STATION
 - RAILROAD CROSSING
 - RAILROAD ABOVE
 - RAILROAD BELOW
- AIRPORTS**
 - MILITARY AIRPORT
 - AIRPORT, LIMITED FACILITIES
 - LANDING AREA OR STRIP (INCLUDING PRIVATE AIR FIELDS)
 - AIRPORT, COMPLETE FACILITIES
 - AIRWAY LIGHT BEACON
- DRAINAGE AND NATURAL FEATURES**
 - NARROW STREAM
 - DRAINAGE DITCH
 - LAKES AND RESERVOIRS
 - OVERFLOW LAND
 - MARSH OR SWAMP LAND
- BOUNDARIES**
 - STATE BOUNDARY
 - COUNTY BOUNDARY
 - BEAT LINE
 - CONGRESSIONAL TOWNSHIP
 - SECTION LINE
 - NATIONAL OR STATE FOREST
 - RESERVATION, PARKS, ETC.
 - URBAN AREA COMPACT
 - INCORPORATED PLACES
 - UNINCORPORATED DELIMITED AREAS
- NAVIGATION**
 - DOCK, PIER, OR LANDING
 - LEVEE OR DIKE
 - LEVEE OR DIKE WITH ROAD
- CITY AND VILLAGE CENTERS**
 - COUNTY SEAT
 - OTHER CITIES AND VILLAGES
- MISCELLANEOUS**
 - TRIANGULATION STATION
 - BENCH MARK WITH ELEVATION
- PUBLIC SERVICE FACILITIES**
 - PIPELINE, GAS (D FOR OIL)
 - TRANSMISSION LINE
 - OBSERVATION OR LOOKOUT TOWER
 - HIGHWAY GARAGE
 - POST OFFICE
 - POWER PLANT
 - WEIGHT STATION
 - HOSPITAL
 - SEWAGE DISPOSAL PLANT
 - COMMUNITY CENTER OR TOWNHALL
 - NATIONAL PARK GAZEBO
 - FIRE STATION
 - PUBLIC LIBRARY
 - SANITARY LAND FILL
 - CORRECTIONAL INSTITUTION
 - POLICE STATION
 - GRAVEL PILE
 - REST AREA
- CONSERVATION AND RECREATION**
 - MOTEL OR HOTEL
 - CAMP OR LODGE
 - HISTORIC OR SCENIC SITE
 - FAIR GROUNDS OR RACE COURSE
 - SMALL PARK
 - GOLF COURSE OR COUNTRY CLUB
- INDUSTRIAL**
 - FACTORY OR INDUSTRY
 - SEASONAL INDUSTRY
- CHURCHES AND CEMETERIES**
 - CHURCH
 - CEMETERY
 - CHURCH WITH CEMETERY ADJACENT
- EDUCATION**
 - SCHOOL
- MISCELLANEOUS STRUCTURES**
 - ARMORY
 - FORT, ARMY CAMP

GENERAL HIGHWAY MAP

CLAIBORNE COUNTY

MISSISSIPPI

© 2004

MISSISSIPPI DEPARTMENT OF TRANSPORTATION
PLANNING DIVISION
IN COOPERATION WITH THE
U.S. DEPARTMENT OF TRANSPORTATION
FEDERAL HIGHWAY ADMINISTRATION
TRANSVERSE MERCATOR PROJECTION,
STATE PLANE COORDINATE SYSTEM 1983

- DATA SOURCES**
- 1964 ASCS AERIAL PHOTOS
 - 1987 USGS DLG
 - 1989 MSHD FIELD INVENTORY
 - 2000 POPULATION 11,831
 - 2002 BEAT LINES

